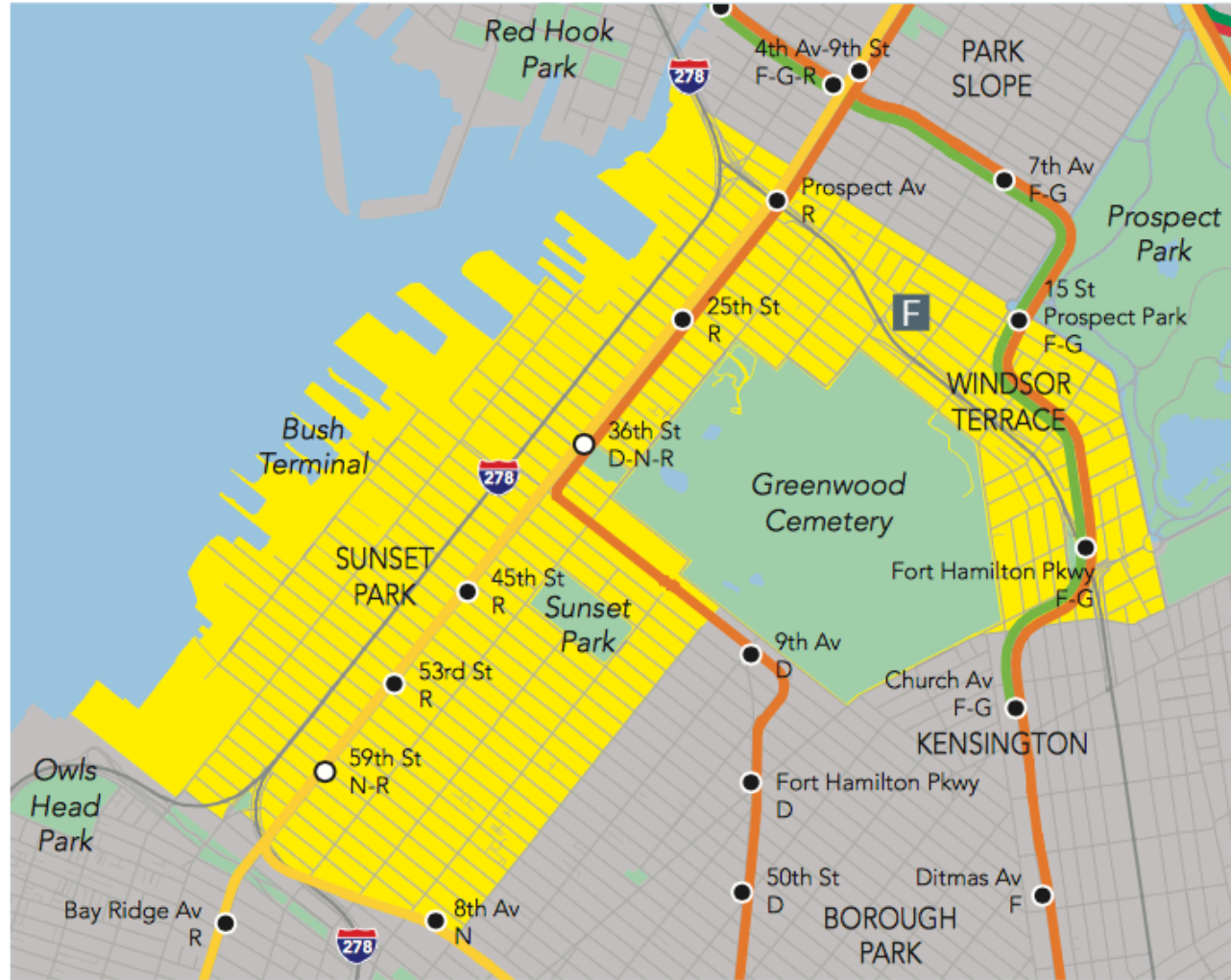


Figure 1
LOCATION OF SUNSET PARK IN NEW YORK CITY

- Sunset Park
- F Family Homeless Shelter



Source: New York City Department of City Planning, *Selected Facilities and Program Sites: October 2013*.

Table 1

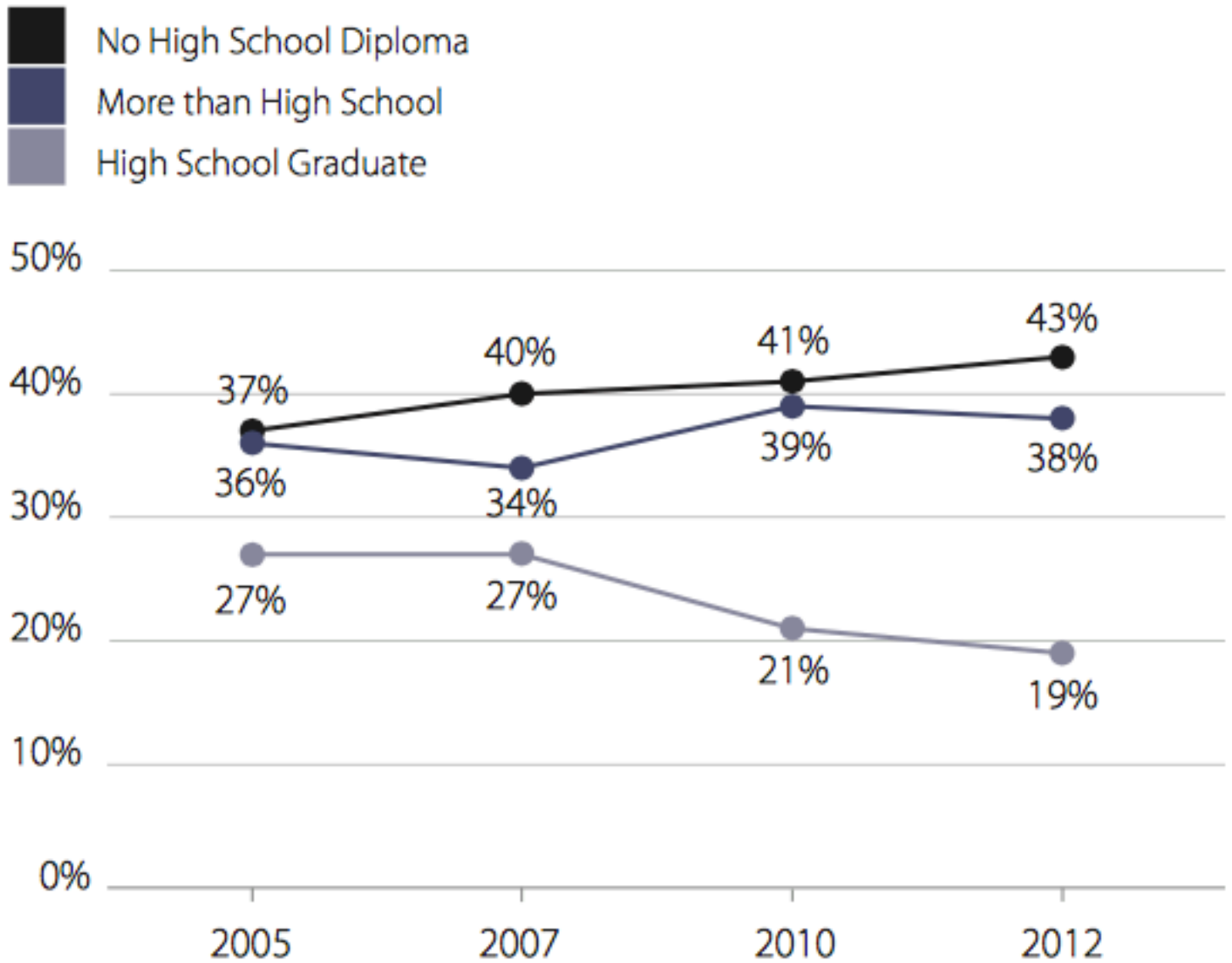
Community Demographics, 2012			
Indicator	Sunset Park	Brooklyn	New York City
Total population	151,902	2,565,635	8,336,697
Number of households	45,438	919,333	3,085,814
Median income	\$41,420	\$45,230	\$50,895
Median family income	\$31,580	\$42,401	\$47,536
Poverty rate	32%	24%	21%
Unemployment rate	11%	11%	11%
Number of affordable units	9,280	230,915	719,354
Affordable units to all units	29%	37%	35%

Note: Affordable units are defined as those renting for less than \$1,000 per month.

Source: U.S. Census Bureau, *2012 American Community Survey 1-year Estimate*. Data are in 2012 dollars.

Figure 2

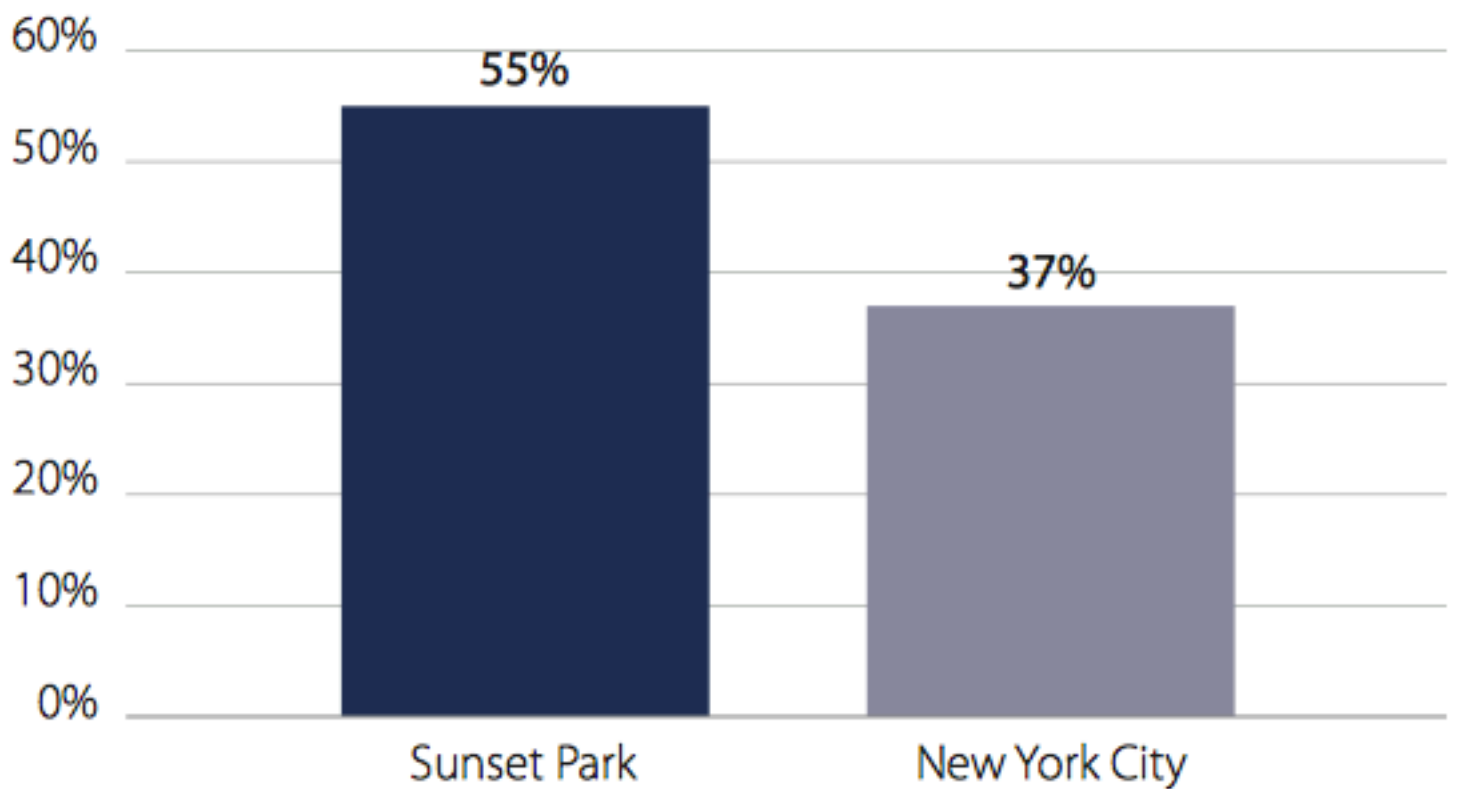
EDUCATION RATES IN SUNSET PARK (2005–12)



Source: U.S. Census Bureau, *American Community Survey 1-year Estimate*, 2005–2012.

Figure 3

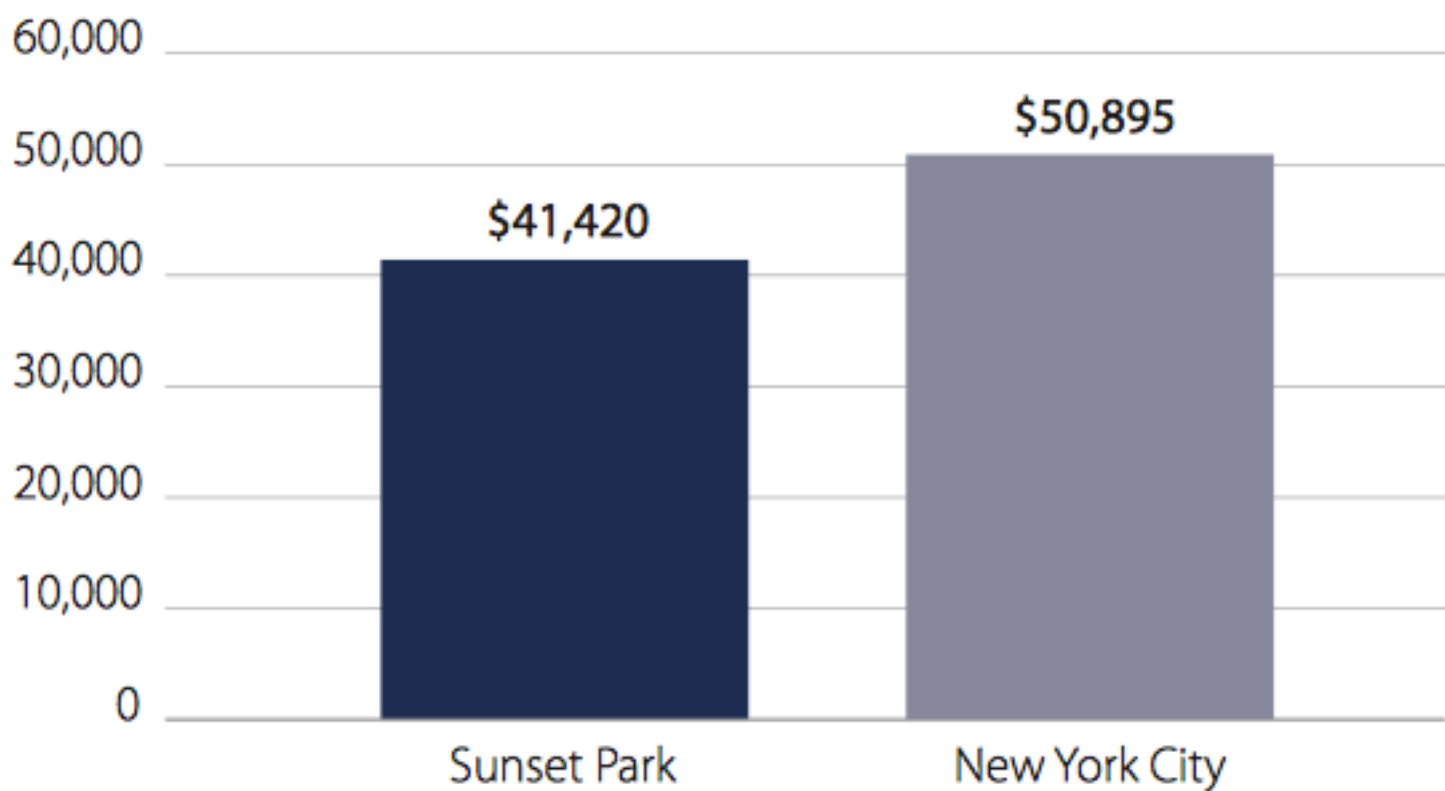
FAMILIES EARNING BELOW 200% OF FEDERAL POVERTY LEVEL (2012)



Note: The Federal Poverty Level (Threshold) for a family of three was \$18,498 in 2012.

Source: U.S. Census Bureau, 2012 American Community Survey 1-year Estimate.

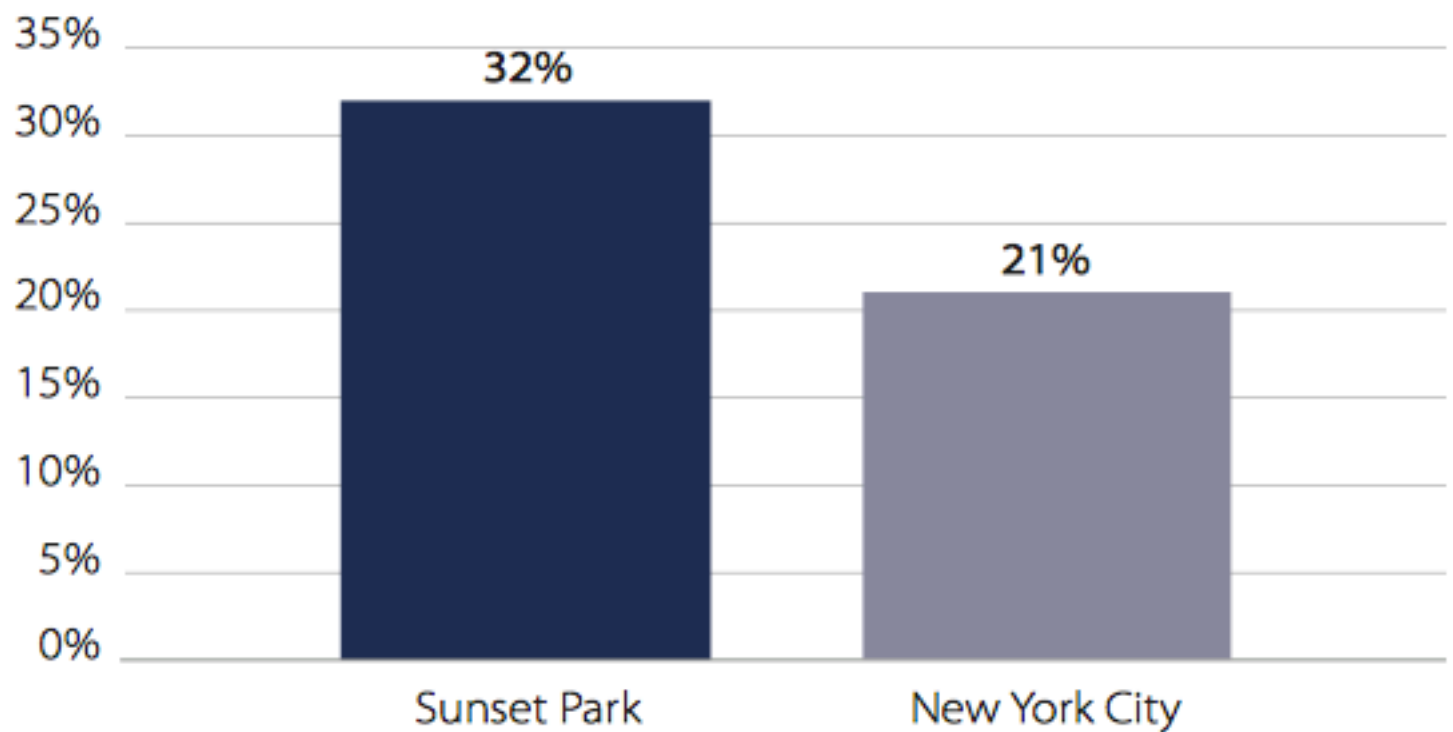
Figure 4
MEDIAN HOUSEHOLD INCOME (2012)



Source: U.S. Census Bureau, 2012 American Community Survey 1-year Estimate.

Figure 5

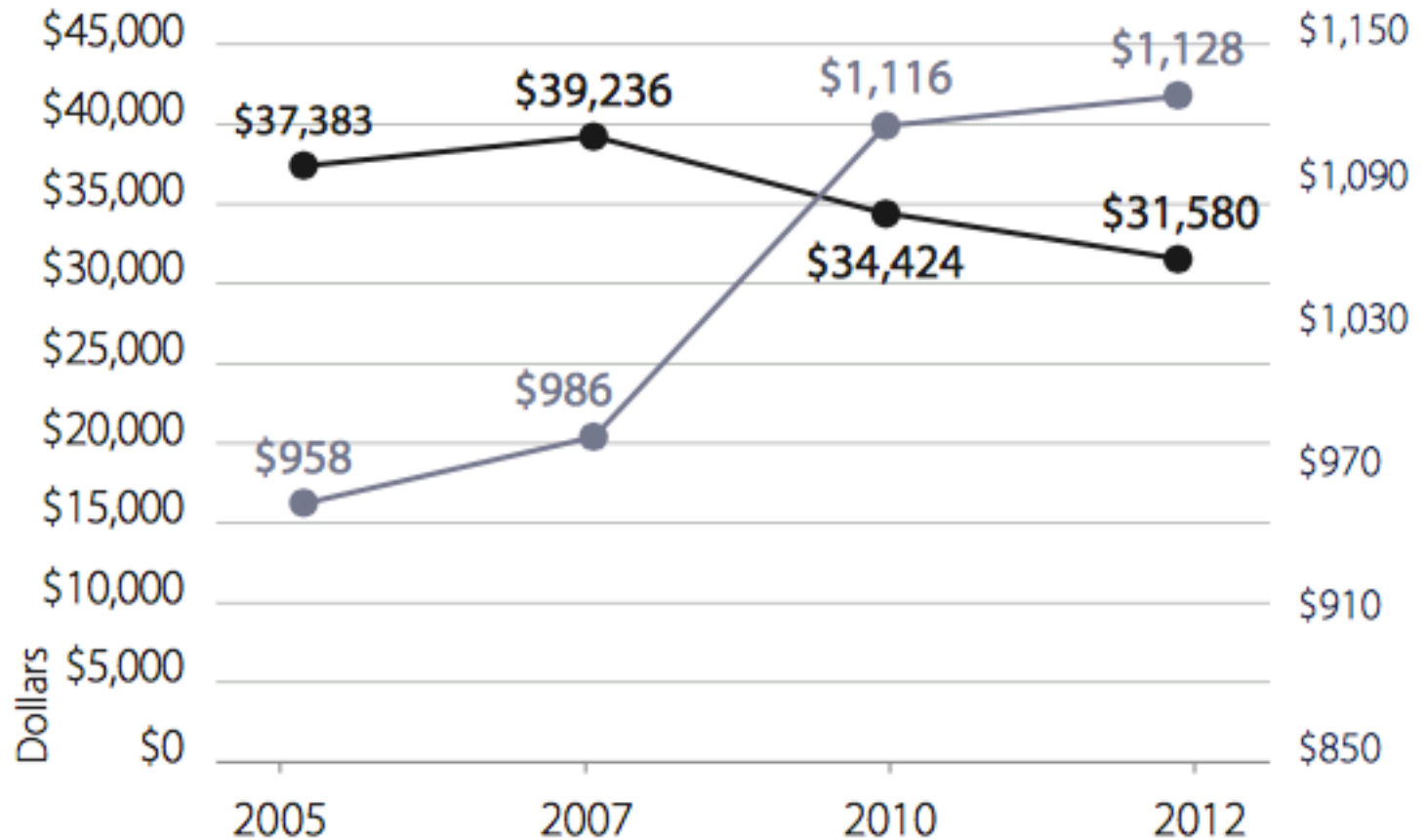
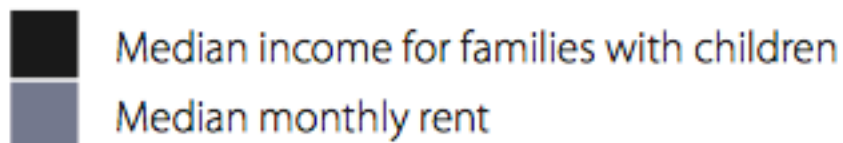
PERCENT OF HOUSEHOLDS LIVING IN POVERTY (2012)



Source: U.S. Census Bureau, 2012 American Community Survey 1-year Estimate.

Figure 6

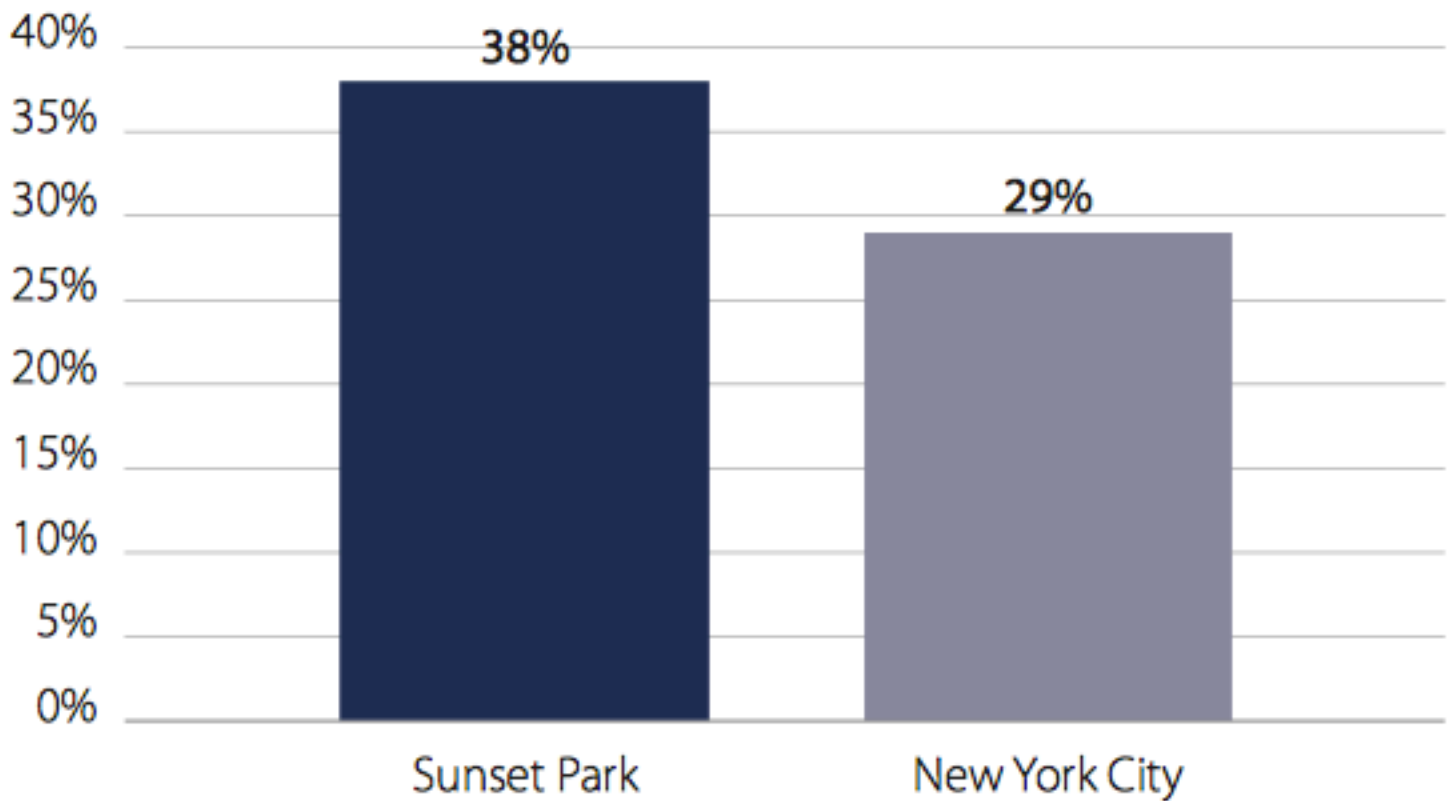
FAMILY INCOME AND RENT (2005–12)



Source: U.S. Census Bureau, *American Community Survey 1-year Estimate*, 2005–2012.

Figure 7

PERCENT OF THE POPULATION PAYING MORE THAN 50% OF THEIR INCOME IN RENT (2012)



Source: U.S. Census Bureau, 2012 American Community Survey 1-year Estimate.

Table 2




**Number and Percent Change of Homeless Students in Sunset Park School Districts
(SY 2007–08 through SY 2012–13)**

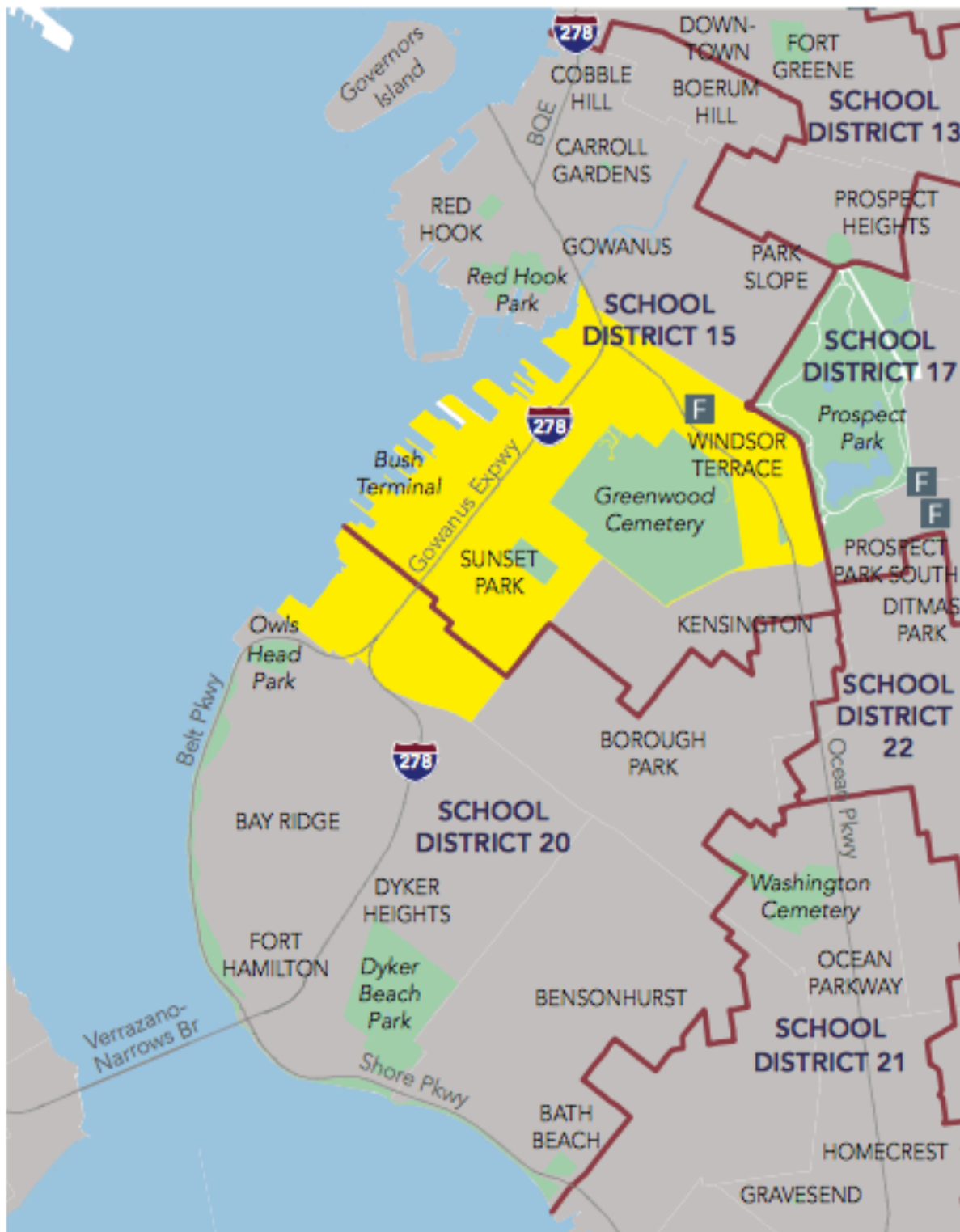
School District (SD)	SY 2007–08	SY 2012–13	% Change
SD 15	880	1,450	65%
SD 20	818	2,315	183%
SD 15 and 20	1,698	3,765	122%

Source: New York State Technical and Education Assistance Center for Homeless Students (NYS-TEACHS), *Info by Topic: Data and Statistics on Homelessness, School Years 2009–10 and 2012–13*.

Figure 8

SCHOOL DISTRICT BOUNDARIES IN SUNSET PARK

-  Sunset Park
-  Family Homeless Shelter
-  NYC School District Boundaries



Source: New York City Department of City Planning, *Selected Facilities and Program Sites: October 2013*; New York City Department of City Planning, *Administrative and Political Boundaries: NYC School Districts*; (accessed October 18, 2014).